

CERTIFICATE

Basing on the reports of the Re-Survey Dy.tah and Mandal Surveyor, Jangareddigudem this is to certify that the land measuring 8093 Sq.Mtrs. in RS Nos. 494 of JangareddigudemVillage and mandal fully described in the schedule mentioned hereinafter with the following details is owned by Smt.Vattikuti Dharmavathi W/o Vattikuti Rama Rao by way of lease deed Vide Doc.No.9387/2022, Dt.29.12.2022.

It is for the certified that owner of the land as leased the said land to Makhish Educational Society fully described in the schedule mentioned here in after with the following details for a period of fifteen years 15/12-2022 to 13-12-2037.

S.No	Particulars	Details
1	Plot No. (s) / Survery No. (s) Khasra No. (s) Khata No. (s)/ Khatauni No. (s)	Sy. No 494 and Extent. AC 2.00 or 8093 Sq.Mtrs
2	Name of street / village, Sub Division, District and State	JangareddigudemVillage, Jangareddigudem Mandal, Eluru District, Andhra Pradesh.

It is certified that the said entire land comprise of a single contiguous plot of land. It is further certified that **THE BODHI TREE SCHOOL** (JangareddigudemVillage, Jangareddigudem Mandal, Eluru District, Andhra Pradesh) run by name of **MAKHISH EDUCATIONAL SOCIETY** is located said plot of land.

THE SCHEDULE OF LAND ABOVE REFERRED TO

All that and parcel of land measuring 8093 Sq.Mtrs (Area of land in square meters) situated in Survery No. 494 Jangareddigudem village, Jangareddigudem Mandal, Eluru District, Andhra Pradesh and bounded as follows.


EAST : 40 feet Panchayat Road

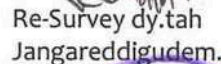
SOUTH: NagulagudemPuntha Road.

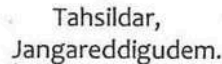
WEST : 30 feet panchayat Road.

NORTH: Land of Vallabaneni Purna Chandra Rao.


Village revenue Officer,
Jangareddigudem.


Mandal Surveyor,
Jangareddigudem.


Re-Survey dy.tah
Jangareddigudem.


Tahsildar,
Jangareddigudem.

To

THE BODHI TREE SCHOOL of the JangareddigudemVillage,
Jangareddigudem Mandal, Eluru District, Andhra Pradesh



